

Knowledge Organiser	Subject: Geography	Topic: Forces of Nature	Year 3
---------------------	--------------------	-------------------------	--------

Key Knowledge & Vocabulary

To learn the countries of Europe and be able to put them on a map
 To be able to plot major volcanoes on a world map
 To locate the Ring of Fire and tectonic plates
 To name and locate areas that have suffered tsunamis and their location in the world's oceans
 Compare areas which have active, dormant and extinct volcanoes

Being A Geographer

- Using maps, atlases, globes and digital software
- Using compass directions, grid references, symbols and keys
- Using fieldwork to observe, measure, record and present information

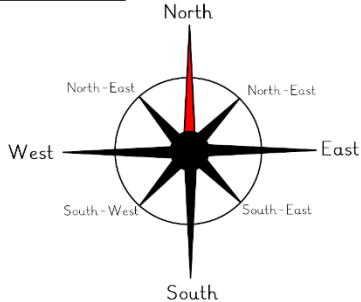
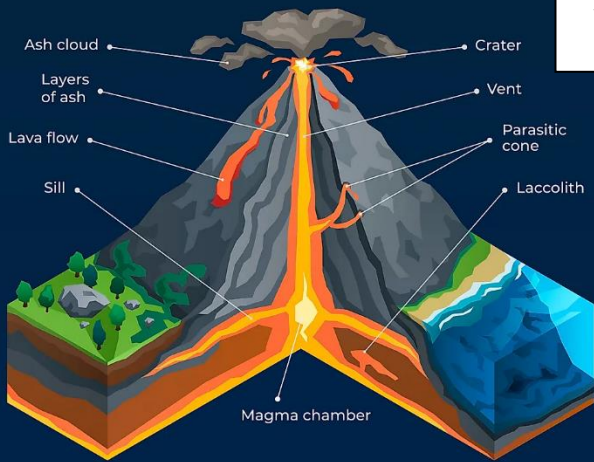
Key Concepts

Location Knowledge	Place Knowledge	Human Geography	Physical Geography
Being able to locate countries within Europe, as well as major cities. Identifying the position and significance of the lines of latitude and longitude; the Northern and Southern hemispheres and time zones.	Understanding geographical similarities and differences between places in the UK and around the world.	Things that are made by humans. Considering types of settlement and land use, including how they might differ depending on the landscape.	Things that happen naturally. Describing and understanding key aspects of land including mountains, volcanoes and earthquakes.

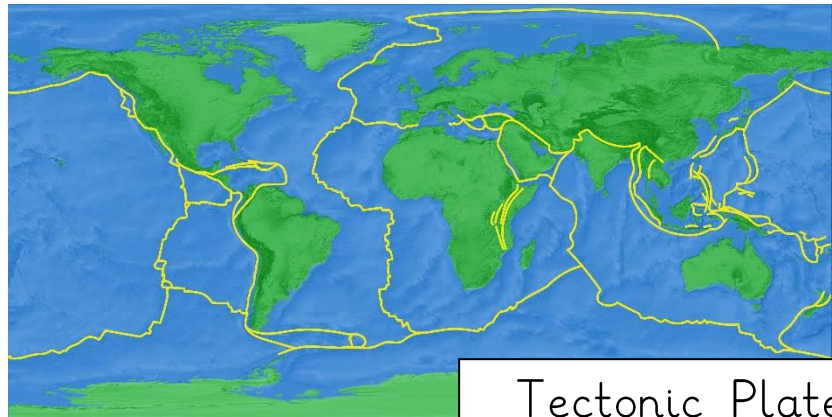
Linking Thinking Across Our Learning Journey

Nursery	Reception	Year 1	Year 2	Year 3	Year 4	Year 5	Year 6
Early map work placing school in local area	Exploring the streets beyond school	Map work in 'Our Local Area'	Map work in 'Around the World'	Forces of Nature	Map work for Camping Trip and 'Survival'	Locating Rivers and in-depth Amazon study	Human Planet: farming and food miles

Volcanoes

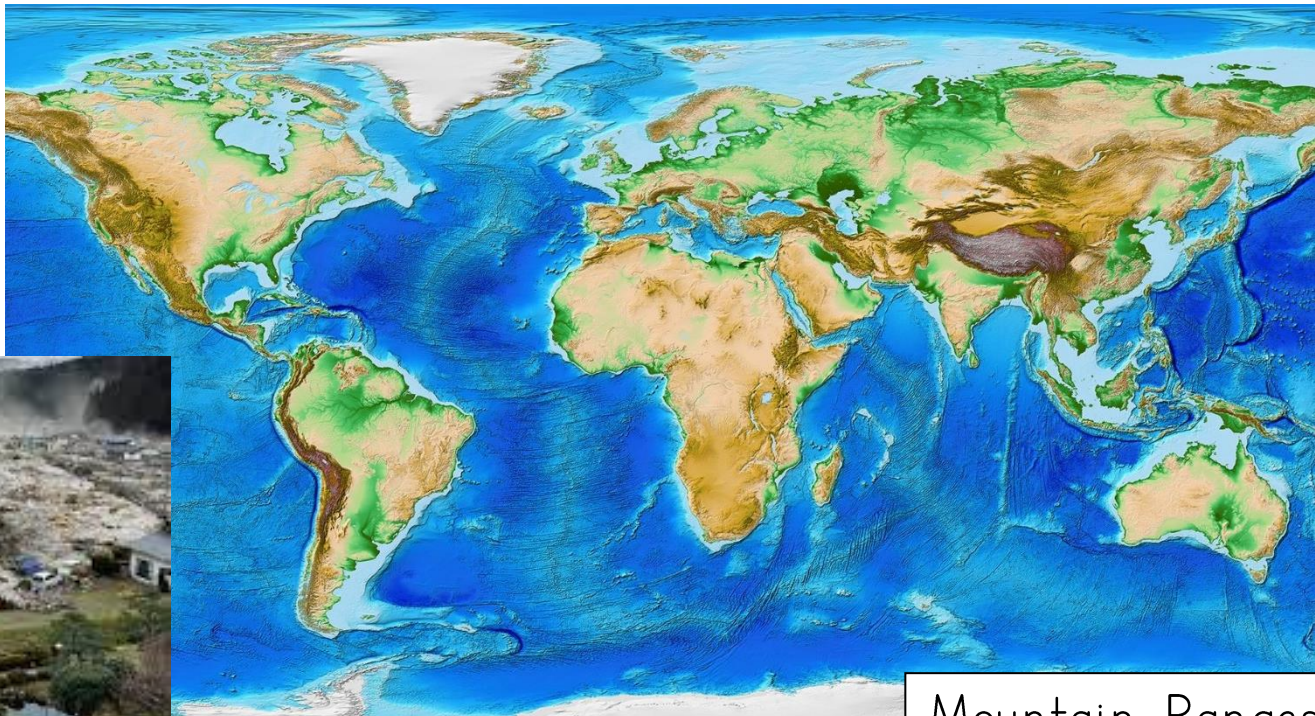
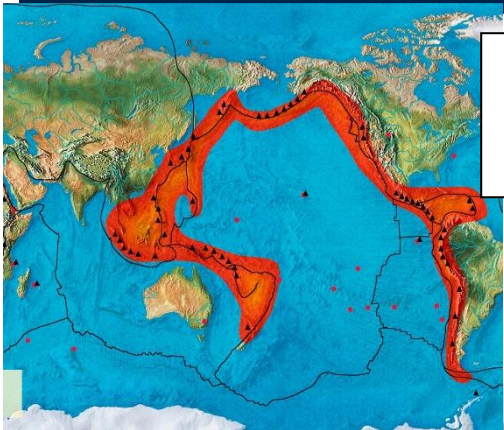


Compass



Tectonic Plates

Ring of Fire



Mountain Ranges

Tsunami

