

EP Collectable

Subject: Geography

Topic: Survivors

Year 4

Key Knowledge & Vocabulary

- To locate, name and explain global positioning and zones
- To identify the position and significance of latitude, longitude, hemispheres etc.
- To plan routes using both physical and digital maps - linked to camping trip
- To learn about mountain survival contrasting to their own survival

Being A Geographer

- Using OS and public transport maps to locate places and plan routes
- Using compass directions
- Recognise physical features in maps and aerial photographs
- Using fieldwork and observation

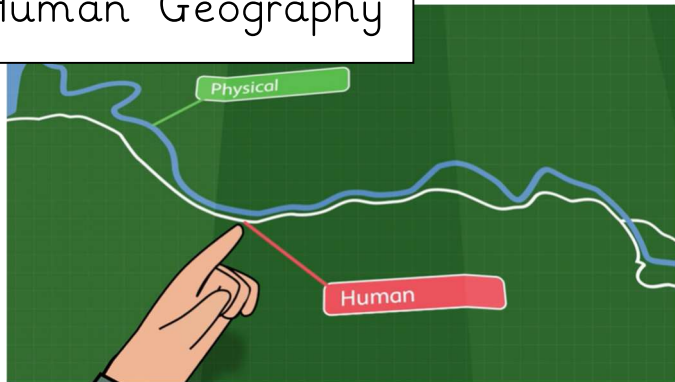
Key Concepts

Location Knowledge	Place Knowledge	Human Geography	Physical Geography
Being able to use a map to understand the features of an area, including key topographical features. Considering start and end points to plan a route using a variety of transport.	Identify places using coordinates and planning a route. Using maps to consider the qualities of an area.	The way that land is used by humans - contrast the use in cities and countryside. The influence that physical features have on people.	Considering the way that land forms and how it changes over time. How humans interact with physical features in order to move and live.

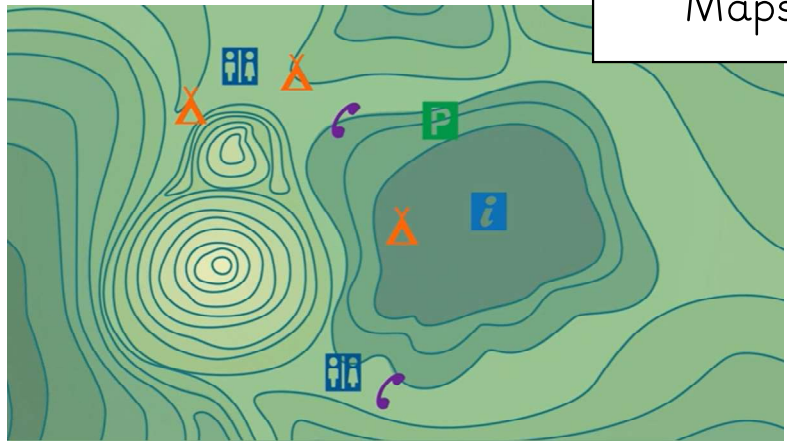
Linking Thinking Across Our Learning Journey

Nursery	Reception	Year 1	Year 2	Year 3	Year 4	Year 5	Year 6
Early map work placing school in local area	Exploring the streets beyond school	Map work in 'Our Local Area'	Around the World	Locating mountains and volcanoes	Survival	Locating Rivers and in-depth Amazon study	Human Planet: farming and food miles

Physical and Human Geography



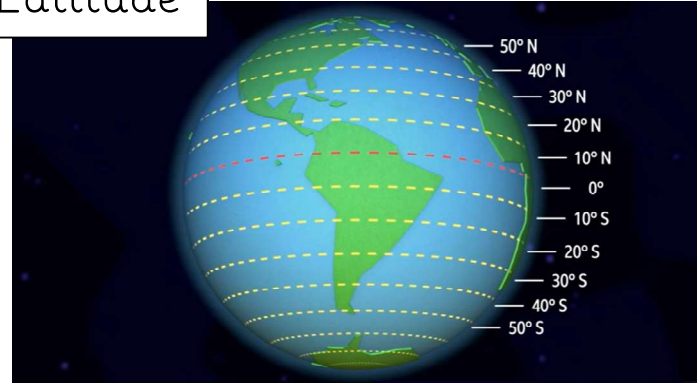
Maps



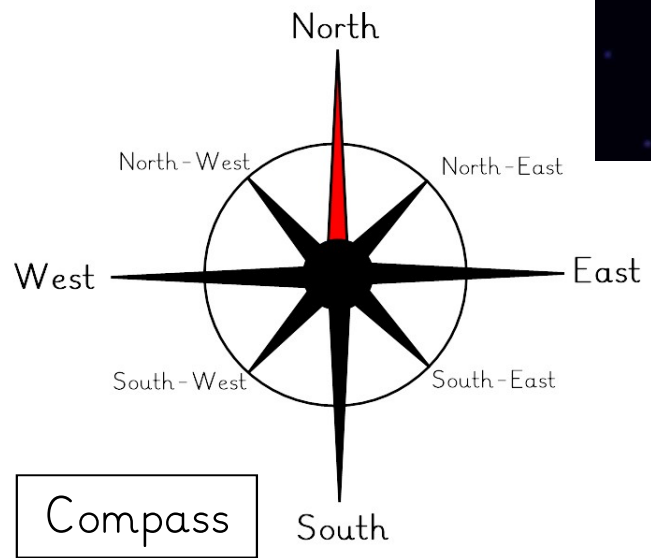
Globe



Latitude



Longitude



Compass

Hemisphere

