






## Key Knowledge & Vocabulary

To learn the four countries of the United Kingdom  
 To understand the four seasons and associated weather patterns  
 To learn about maps and globes  
 To use a simple compass and directional language  
 To understand the importance of postcodes and learn their address  
 The language of place e.g. village, town, city, street

## Being A Geographer

- Using an atlas to locate streets, cities and countries 
- Using simple compass directions 
- Recognise physical features in maps and from a 'bird's eye view'
- Using fieldwork and observation 

## Key Concepts

Location Knowledge	Human Geography	Physical Geography
Being able to use a map to understand the features of an area, identifying roads and noticing icons from a key. Naming, locating and identifying key features of the four countries of the UK and our capital city, linking that this is our local area.	That some things happen naturally and others are made by humans including houses and streets which develop into villages, towns and cities. Looking at the differences between cities and the countryside.	Things that happen naturally. Exploring our local area both past and present, considering its development and the reasons behind this. Developing knowledge of seasons and considering weather patterns.

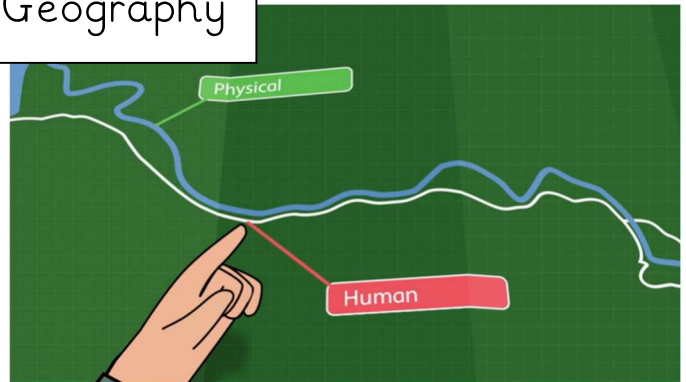
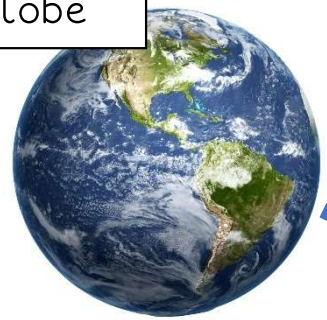
## Linking Thinking Across Our Learning Journey

Nursery	Reception	Year 1	Year 2	Year 3	Year 4	Year 5	Year 6
Early map work placing school in local area	Exploring the streets beyond school	<b>We Love London</b>	Exploring the continents around the world	Locating mountains and volcanoes	Map work for Camping Trip and 'Survival'	Locating Rivers and in-depth Amazon study	Human Planet: farming and food miles

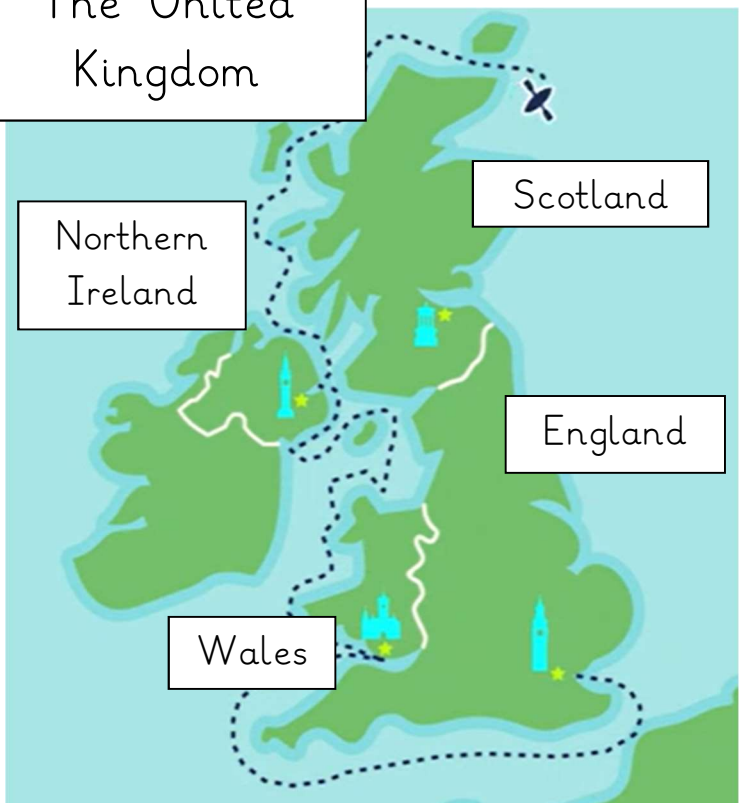
Physical and Human Geography

Maps

Globe



The United Kingdom



Capital Cities:  
London, England  
Edinburgh, Scotland  
Belfast, Northern Ireland  
Cardiff, Wales

Seasons:  
Spring Summer  
Autumn Winter

